



## MEMORANDUM

**To:** Reston Residents Interested in Stream Restoration

**From:** Larry Butler – Reston Association  
Mike Rolband – Wetland Studies and Solutions, Inc.

**Date:** February 9, 2009

**Re:** Review of Draft Preliminary Plans for *Reach 4* of The Glade  
WSSI #20030

---

We invite you to join us for a review of the Draft Preliminary Plans for Reaches 4A and 4B of The Glade stream:

**Location:** The Pavilion at the Corner of Steeplechase Drive and Triple Crown Road

**Time:** 9:00 AM – 2:00 PM (earlier if rain precludes walk)

**Date:** Saturday – March 7, 2009

Reach 4A starts at Steeplechase Drive and ends just downstream of the unnamed tributary coming from Saint John Neumann Catholic Church. Reach 4B starts at the downstream end of 4A and continues downstream to Soapstone Drive. A map of this area is attached to better illustrate the subject reach.

The purpose of this meeting is to:

1. Show you the Draft Preliminary Plans that reflect existing conditions, the preliminary design, and citizen comments received to date – so we can obtain specific comments and respond to them.
2. Discuss staging and access alternatives.
3. Walk the streams (be prepared for stickers, mud, and walking in water) and access areas to visualize them in conjunction with the Draft Preliminary Plans.

We look forward to seeing you on March 7, 2009. To make sure we have the appropriate number of staff, snacks, and lunch, please e-mail your name(s) if you plan to attend to [restoninfo@wetlandstudies.com](mailto:restoninfo@wetlandstudies.com), ideally by March 4, 2009.

Sincerely,








Michael S. Rolband, P.E., P.W.S., P.W.D.  
Manager, Northern Virginia Stream Restoration Bank  
President, Wetland Studies and Solutions, Inc.

Larry T. Butler  
Reston Association  
Director of Parks and Recreation

Attachment

# The Glade

## March 7 Meeting Location

-  Meeting Location - The Pavilion
-  Property Boundary
-  Building
-  Reston Association Property
-  Tennis Courts
-  Stream Reach Boundary Point
-  Surveyed Stream



0 125 250 500  
Feet



M:\Workspace\DirectionstoSites\Reston\Glade\Glade032009MeetingPavilion.mxd